

Tele Atlas 

# Tele Atlas Navigation CD Major Roads of Western Europe 2002 **DX**

**BLAUPUNKT**  
TravelPilot **DX**



## Contents

### Connecting Road Network:

- **For the first time all major roads in 16 European countries are available on one CD.**
- The product provides destinations in Austria, Switzerland, Liechtenstein, France, Germany, Italy, Spain, Portugal, Belgium, Netherlands, Luxembourg, Denmark, San Marino, Andorra, Monaco and Vatican.
- Traveling from Denmark to Portugal? Comfortable cross-border traffic without any CD-exchange in continental Europe possible.

### House Numbers:

- **All captured house numbers and street names along the major roads are directly selectable.**






### Additional advantages:

- Destinations of a country CD stored in the memory of the navigation system could be used for routing with the Major Roads of Western Europe CD, too.

### Visual Terrain Information:

- Provided for rivers and lakes of major importance, built-up areas, which are bigger than 2 km<sup>2</sup> and islands (a system with an adapted color display is necessary).

### Standard services:

-  about 300 airports
-  about 11.000 railway stations
-  about 4.800 motorway service areas and car parks
-  about 260 border crossing points
-  about 6.100 motorway junctions, cloverleaves and intersections

### Over 150.000 towns and cities, urban districts and localities are available for selection as your desired destination.

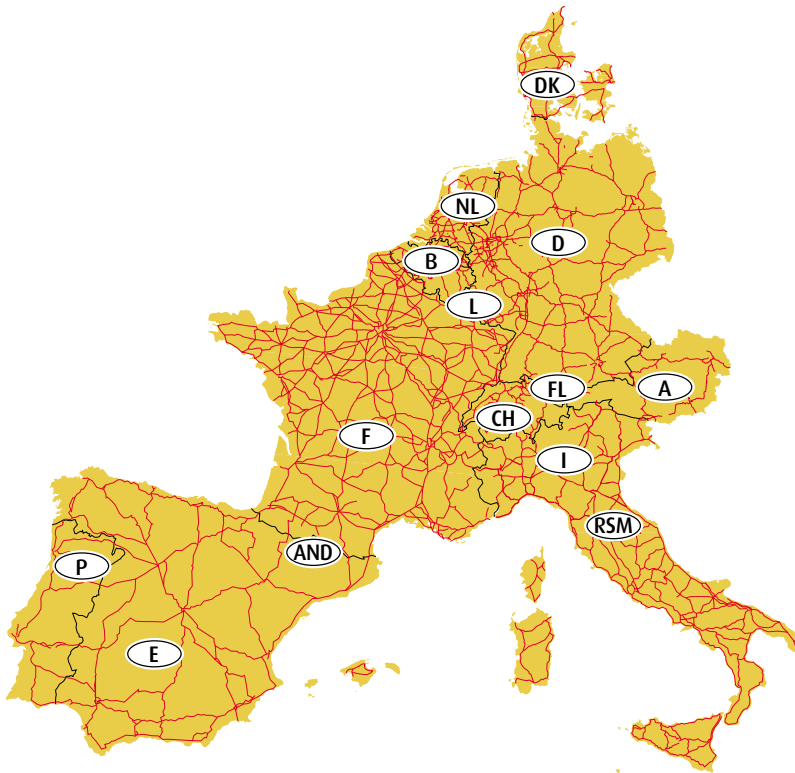
This means:

- All city centers with more than 100.000 inhabitants are captured.
- Additional all minor cities with a distance less than 3 km to the major road network are selectable.

In total the CD contains more than 173.200 standard Points of Interest.

### Previous Product:

- No previous product available. First DX-product for continental Europe.



## Inhabitants accessible

### Major Road Network

The Major Road Network (MRNW) contains all the most important roads allowing you to travel between neighboring regions within a country

Austria	.....complete
Switzerland	.....complete
Liechtenstein	.....complete
France	.....complete
Germany	.....complete
Italy	.....complete
Spain	.....complete
Portugal	.....complete
Belgium	.....complete
Netherlands	.....complete
Luxembourg	.....complete
Denmark	.....complete
San Marino	.....complete
Andorra	.....complete
Monaco	.....complete
Vatican	.....complete

## Compatibility

### compatible with: TravelPilot DX

- Factory installed navigation systems of:
  - Alfa-Romeo [DX]
  - Audi [Navigation BNS 4.X/Navigation Plus RNS 4.X (>12.99)]
  - Fiat [DX]
  - Ford [TravelPilot (≥03.01), MFD (≥01.01)]
  - Honda [TravelPilot DX-N]
  - Lancia [DX]
  - Mercedes-Benz [COMAND DX in: C-, CL- (≥09.99; VIN≥A001434), CLK-, E-, G-, M-, S-Class (≥09.99; VIN≥A078551)/ (not for use in Auto Pilot Systems or Audio 30 APS)]
  - Peugeot [TravelPilot DX RNS 4]
  - Seat [DX DNS]
  - Skoda [DX]
  - Volkswagen [MCD (≥11.00), MFD (>01.00)]
- Blaupunkt navigation systems:
  - DX-V · DX-N · DX-R 4 · DX-R 70 · RNS 4

## Menu text and driving recommendation

	D	F	NL	I	DK	E	GB	S	P
Navigation menu*	yes	yes	yes	yes	yes	yes	yes	yes	yes
Driving recommend.*	yes	yes	yes	yes	GB	yes	yes	yes	GB

\* The availability of certain languages depends on the navigation system.

Available from Mid of February 2002  
 For prices Please refer to the product documentations.  
 ISBN 90-428-0188-3  
 EAN 978 9042 80188 2