



Tele Atlas 

Tele Atlas Navigation CD Alpen/ Alpi/ Alps 2003 DX

 **BLAUPUNKT**
TravelPilot DX

Contents

Detailed Road Network:

- **All the Roads in Liechtenstein, Austria and Switzerland**
- In addition a total amount of 2.241 city and town plans are available for Germany, Italy and France. **581 new cities compared to the previous CD.**

Connecting Road Network:

- **The major trunk and connecting roads in South Germany, Austria, Switzerland, Southeast France, Monaco, Liechtenstein and North Italy are included.**
- You can select more than 80.000 cities and towns as destinations to be guided to.

House Numbers:

- **In all of Switzerland you can directly select house numbers.**
- **House number ranges in 39 big cities of Austria. Compared to 2002/2003 version 27 new cities are available now with House numbers.**

Visual Terrain Information:

- Provided for rivers, built-up areas, parks, etc. (a system with an adapted color display is necessary).

TMC/RDS:

- **For the first time this CD provides the new feature of dynamic route guidance (RDS-TMC) for all the motorways of Austria and Switzerland and also for the motorways of Italy, France and Germany as far as they are included (Multi-country TMC-functionality).**

Information on skiing in winter 2002/2003

- **Tele Atlas implemented useful information regarding the winter season 2002/2003. For 226 austrian and 135 swiss ski resorts the user could gather useful information. After selecting the requested destination, the customer will be guided directly and comfortable to the parking area of the ski resort.**

Previous Product:

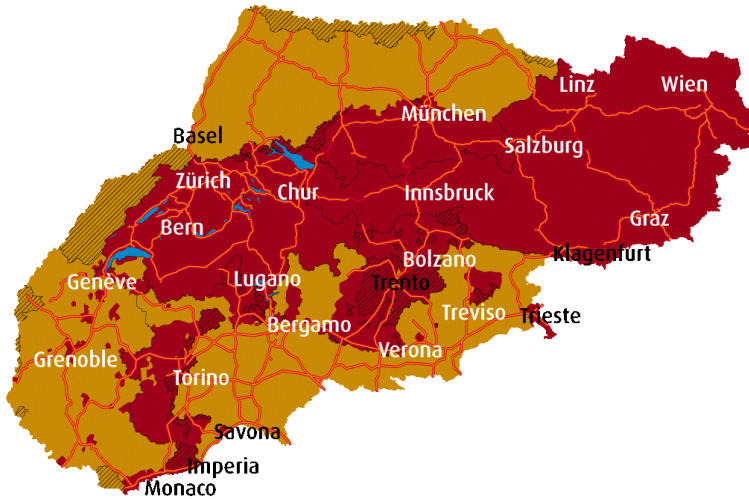
- Tele Atlas Navigation Alpen 2002/2003 DX


Standard services:


▪ Airports	> 75
▪ Railway stations	> 4.700
▪ Car parks	> 5.100
▪ Filling stations	> 9.800
• Motorway service areas	> 1.250
• Border crossing points	About 370
▪ Hospitals	About 1.000
• Motorway junctions/cloverleaves /intersections	> 1.400
• post offices	> 6.500
• sport centres, public buildings, shopping centres, car hire firms, ferry harbours	

The Tele Atlas Navigation Alpen 2003 DX contains more than 154.000 standard services, an extension of about 3.200 compared to the previous product.

Inhabitants accessible



	Street Network (Interconnecting and Major Road Network included)	
	Austria	complete
	Switzerland	complete
	Liechtenstein	complete
	France*	34%
	Germany*	27%
	Italy*	33%

	Interconnecting Network (Major Road Network included)	
	Austria	complete
	Switzerland	complete
	Liechtenstein	complete
	France*	complete
	Germany*	complete
	Italy*	complete

New!

* These figures refer to the extensions of these countries on CD.

Compatibility:

compatible with:

TravelPilot DX

- Factory installed navigation systems of:

- Alfa-Romeo [DX]
- Audi [DX in: A2/ A3/ TT (>=07/01), A4/ A6 (>=05/01), A8 (>=01/01)]
- Fiat [DX]
- Ford [TravelPilot (≥03.01), MFD (≥01.01)]
- Honda [TravelPilot DX-N]
- Lancia [DX]
- Mercedes-Benz [COMAND DX / COMAND APS in: C-, CL- (≥09.99; VIN ≥A001434), CLK-, E- (Lim. <03.02; T-Mod. >9.99), G-, M-, S-Class (≥09.99; VIN ≥A078551), SL-Class (>10.01) / (not for use in Auto Pilot System or Audio 30/50 APS)]
- Peugeot [TravelPilot DX RNS4]
- Seat [DX DNS]
- Skoda [DX]
- Volkswagen [MCD (≥11.00), MFD (>01.00), MFD Touareg, T5 Multivan]

- Blaupunkt navigation systems:
DX-V, DX-N, DX-R-5, DX-R 52, DX-R 70, DX-R4, RNS 4

Menu text and driving recommendation

	D	F	NL	I	DK	E	GB	S	P
Navigat. Menu*	✓	✓	✓	✓	✓	✓	✓	✓	✓
Driving recom.*	✓	✓	✓	✓	✓	✓	✓	✓	GB
Ski Guide*	✓	✓	D	✓	D	D	✓	D	D

* The availability of certain languages depends on the navigation system.

Available from End of August 2002
For prices: Please refer to the product documentation
ISBN 90-428-0253-7
EAN 978 9042 80253 7