




[U.S. GEOGRAPHY TUTOR](#) by [On-Target Software](#) is designed to increase your knowledge of the United States by testing you on state locations, state capitals, largest cities and locations of various lakes and rivers.

[Explanation Of Buttons:](#)

 To begin the test, click on the Start Test button. This button changes to "End Test" after the test begins. Before the test begins, an options window comes up and lets you choose what topics you wish to be tested on.

 To see your score at any time click on the "Score" button. You will see how many questions you have been asked on each category, how many questions you have answered correctly and what your percentage correct is.

 U.S. Geography Tutor contains 159 questions and will continue asking you questions until you select "End Test" or until you have been asked all 159 questions. At that time, you will see your score and the test will end.

 Click on the "Exit" button to exit U.S. Geography Tutor.

[How To Use:](#)

When you are asked to locate a state, a lake or a river, move the mouse pointer over the location you believe to be correct. **MAKE SURE THE LOCATION HAS TURNED WHITE BEFORE CLICKING WITH THE LEFT MOUSE BUTTON!** You will then see if you are right or wrong. If you are wrong, the correct location will flash for a few seconds. If you are asked to name a state capital or largest city, you will get a list of options. Click on the button which contains what you believe to be the correct answer. You will then see if you are correct. If you answered incorrectly, the button with the correct answer will flash for a few seconds.

